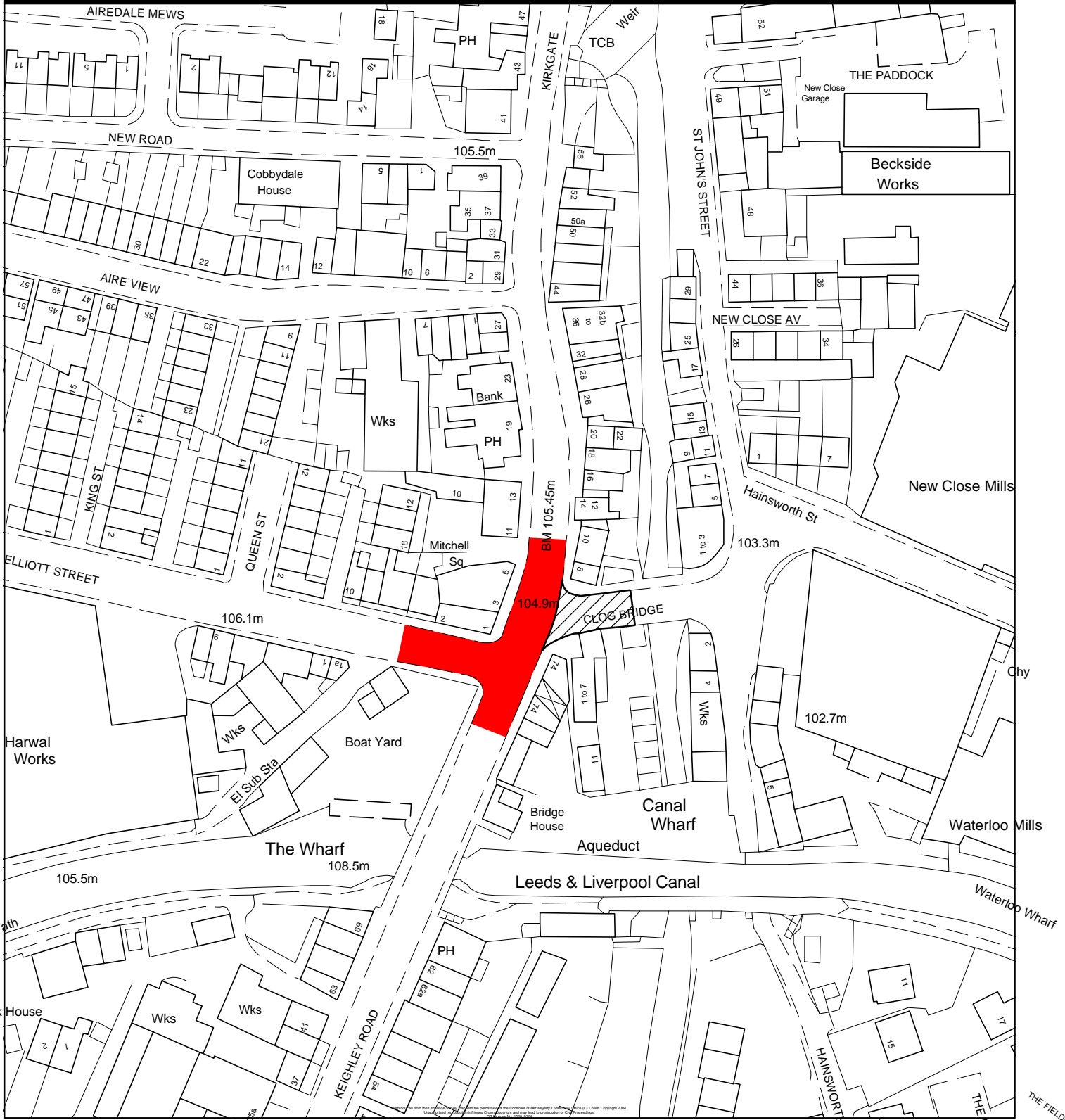





Replacement Unitary Development Plan for the Bradford District Post Inquiry Modifications



Mod. reference MOD/K/TM/3	Scale. 1:1,250
Site reference K/TM20.3	Site Area. N/A
Address Elliot Street/Keighley Road, Silsden.	OS Grid Ref. SE 0446
 NORTH	

Key.

-  Existing Highway Improvement Scheme
-  Extension to Highway Improvement Scheme

© Crown copyright. All rights reserved.
City of Bradford Metropolitan District Council 100019304